



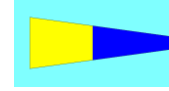





GEOGRAPHE BAY YACHT CLUB Inc
OFFSHORE SERIES MARKS

All positions are approximate. Any error in position shown will not be accepted as grounds for protest.
This reference table is provided as a ready reckoner for navigation.

COURSE 1	S/W	COURSE 2	S/W2	COURSE 3	S	COURSE 4	S2	COURSE 5	W	COURSE 6	W2	COURSE 7	E/NE	COURSE 8	N/W
															
	LONG		SHORT		LONG		SHORT		LONG		SHORT				
START		START		START		START		START		START		START		START	
DAY BUOY		DAY BUOY		DAY BUOY		DAY BUOY		DAY BUOY		DAY BUOY		DAY BUOY		DAY BUOY	
MARK 6	PORT	MARK 6	PORT	MARK 1	PORT	MARK 1	PORT	MARK 5	PORT	MARK 6	PORT	MARK 1	PORT	MARK 6	PORT
MARK 7	PORT	MARK 7	PORT	MARK 7	PORT	MARK 5	PORT	MARK 6	PORT	MARK 7	PORT	MARK 6	PORT	MARK 7	PORT
MARK 3	PORT	MARK 1	PORT	MARK 3	PORT	MARK 3	PORT	MARK 7	PORT	MARK 1	PORT	MARK 2	PORT	MARK 2	PORT
MARK 1	PORT	MARK 6	PORT	MARK 1	PORT	MARK 1	PORT	MARK 3	PORT	MARK 6	PORT	MARK 1	PORT	MARK 1	PORT
MARK 5	PORT	MARK 3	PORT	MARK 4	PORT	MARK 4	PORT	MARK 1	PORT	MARK 3	PORT	MARK 3	PORT	MARK 3	PORT
MARK 4	PORT	MARK 1	PORT	MARK 2	PORT	MARK 3	PORT	MARK 4	PORT	MARK 5	PORT	MARK 1	PORT	MARK 2	PORT
MARK 2	PORT	MARK 6	PORT	MARK 1	PORT	MARK 1	PORT	MARK 2	PORT	MARK 7	PORT	MARK 7	PORT	MARK 1	PORT
MARK 1	PORT	S. SEAS	STB	MARK 7	PORT	MARK 7	PORT	MARK 6	PORT	S. SEAS	STB	S. SEAS	STB	MARK 5	PORT
MARK 6	PORT	FINISH		MARK 1	PORT	S. SEAS	STB	MARK 7	PORT	FINISH		FINISH		S. SEAS	STB
MARK 7	PORT			MARK 7	PORT	FINISH		MARK 1	PORT					FINISH	
MARK 1	PORT			S. SEAS	STB			MARK 6	PORT						
MARK 7	PORT			FINISH				S. SEAS	STB						
S. SEAS	STB							FINISH							
FINISH															
18.8 NM		13.0 NM		17.2 NM		10.0NM		19.2 NM		11.2 NM		14.7 NM		16.1NM	

**THE COURSE TO BE SAILED WILL BE INDICATED ON THE START BOAT USING INTERNATIONAL NUMERAL PENNANTS (INP) – THE START AREA SHALL BE TO THE WEST OF THE JETTY UNLESS OTHERWISE IDENTIFIED.
THE ROUNDING OF THE DAY BUOY WILL BE INDICATED ON THE START BOAT BY RED FLAG FOR PORT OR A GREEN FLAG FOR STARBOARD.**

Division 2 – Same course except Course 1, 3 & 5 last two legs before Southern Seas can be dropped

MARKS	REFERENCE POINT	DEPTH	COMMENTS
Start Area			West of the jetty end. Conditions will determine the exact start Area
Mark 1	33 37.0	115 19.7	8m Red inflatable Club buoy, set on the day of the race
Mark 2	33 37.5	115 22.8	3m Red special purpose buoy, western Channel Marker Port Geographe
Mark 3	33 37.5	115 20.8	6m Yellow special purpose buoy. Spar shape
Mark 4	33 38.3	115 20.7	3m Yellow fixed mark
Mark 5	33 37.8	115 19.5	7m Yellow special purpose buoy. Spar shape
Mark 6	33 38.2	115 18.1	5m Yellow special purpose buoy. Spar shape
Mark 7	33 38.8	115 19.5	3m Yellow ovoid Club buoy. Junior North West mark
Dunsborough			
Meelup	33 34.3	115 05.6	4m Yellow special purpose buoy
Southern Seas			Yellow & blue bands. Spar buoy

Meelup Race Div 1		Meelup Race Div 2		DUNSBOROUGH OVERNIGHT DIV 1 & 2 (Div 2 to start 1st)	
START East Side of the Jetty		START East Side of the Jetty		START - CLUB START	
DAY BUOY		DAY BUOY		DAY BUOY	
MARK 3	PORT	MARK 3	PORT	MARK 5	PORT
MEELUP	PORT	DUNSBOROUGH	PORT	DUNS FINISH	
MARK 5	STB	MARK 5	STB	WEST DIRECTION	
MARK 7	PORT	MARK 7	PORT		
S.SEAS	STB	S.SEAS	STB		
FINISH		FINISH			